



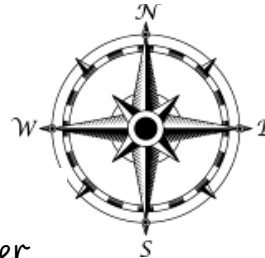

Our Local Area Burwell is the **village** where our school is located. It is a big village with several shops. The closest **town** to Burwell is Newmarket. The closest **city** to Burwell is Cambridge. There are many different **physical features** and **human features** to see in Cambridge.

## Key Vocabulary

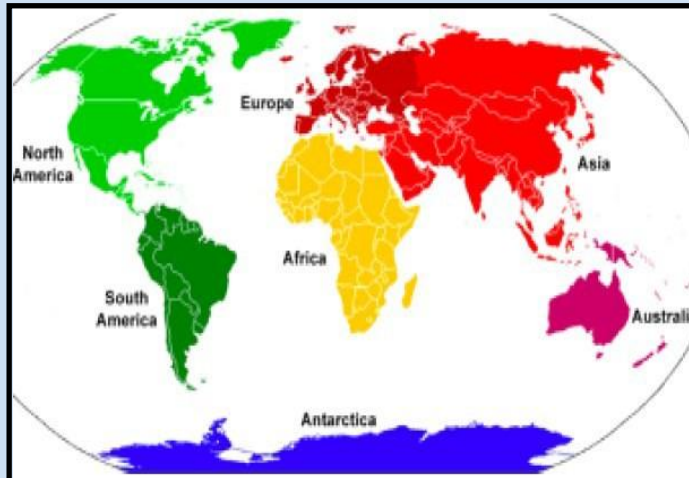
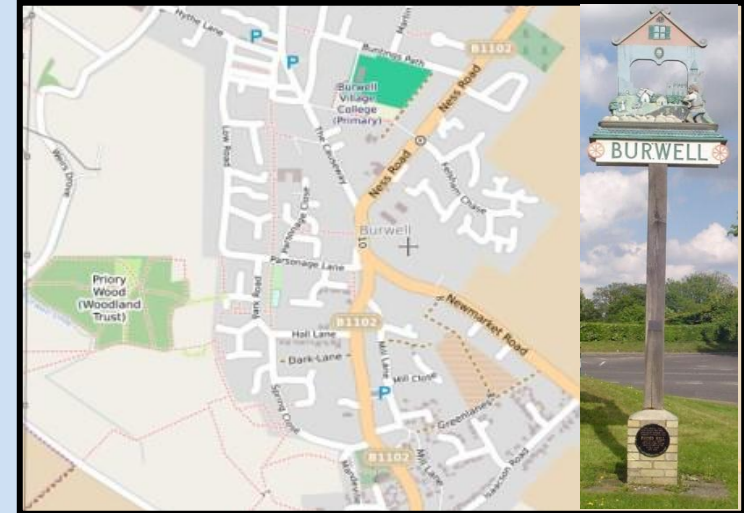
human features	something made by humans (roads, houses)
physical features	something that is naturally formed (hills, rivers)
village	a small group of houses
town	a group of houses and shops which are larger than a village
city	a place where many people live close together (London)
physical map	a map that shows features such as rivers, lakes and the shape of the land
memorial	something made to remember an event or a person
aerial photograph	a real picture of the land taken from above

## Compass

A compass is a tool that shows direction.  
The 4 main compass points are north, south, east and west.



We can remember them by thinking of  
**Naughty Elephants Squirt Water**.



## Burwell Barn Fire

In 1727, nearly 300 years ago, there was a fire in Burwell Barn. There is a **memorial** plaque in Burwell to remember the people that died.

Before this in 1666, over 350 years ago, there was also a huge fire in London known as the Great Fire of London. Samuel Pepys wrote a diary that tells us what happened.

